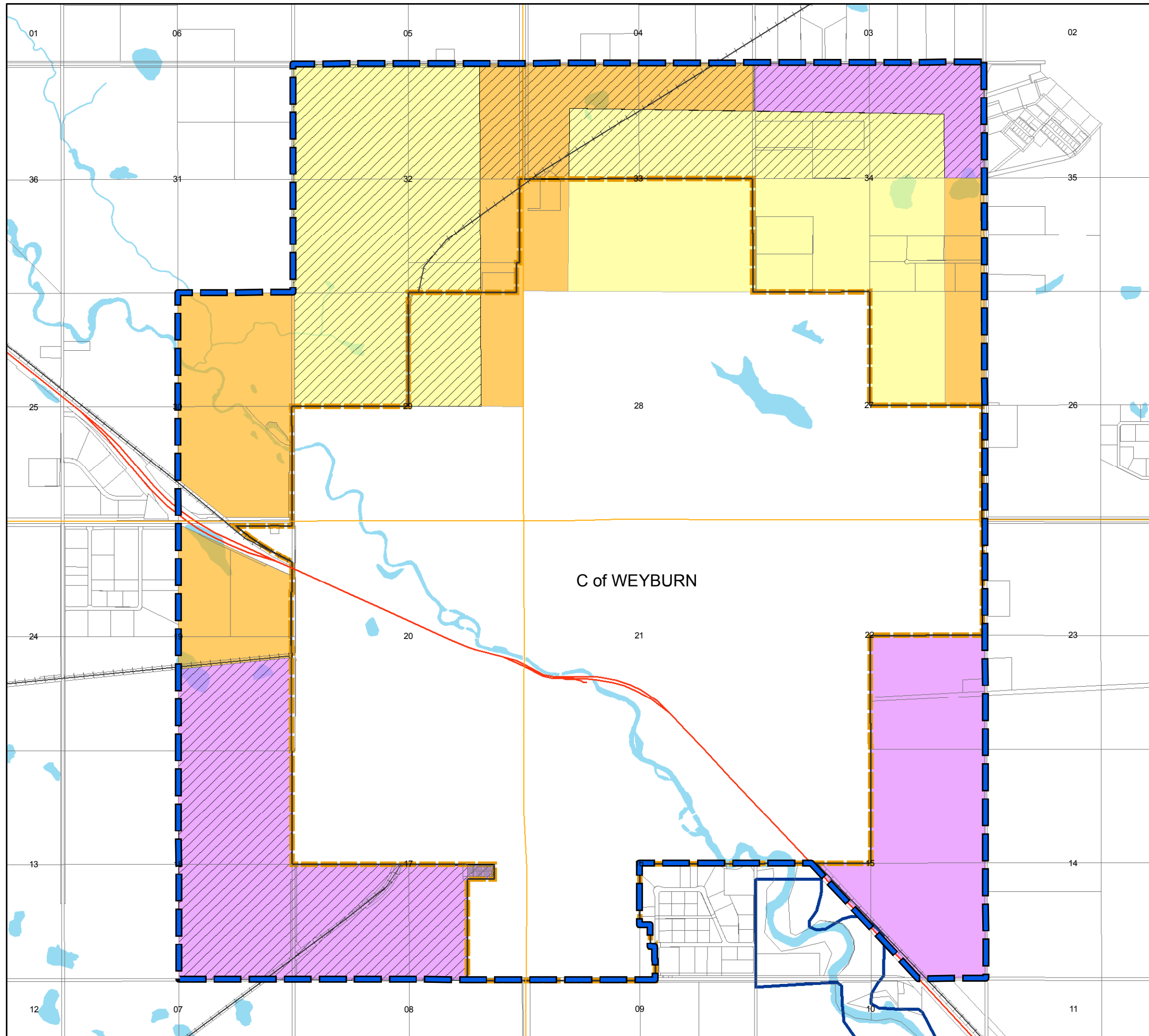


# Weyburn Planning District

## Future Land Use Future Growth Study Area

LAND USES FOR ILLUSTRATIVE PURPOSES  
WILL REQUIRE FURTHER DETAILED STUDY  
TO DETERMINE SUITABILITY FOR  
ANY DEVELOPMENT





 Future Growth Study Area


 Residential


 Commercial


 Industrial


 Potential Residential


 Potential Commercial


 Potential Industrial

 Railways

 Municipal Boundary

 Urban Municipality

 Waterbody-Drainage

 Tatagwa Parkway District

NAD 1983 CSRS98 UTM Extended Zone 13N  
Canadian Spatial Reference System (CSRS) 98

